

Annexation to Poulsbo 1996 - 2011

City of Poulsbo Kitsap County, Washington

Legend

 City Limits

 Urban Growth Area


2011-07 Julian

 Effective 5-4-2011

2010-12 Gaines

 Effective 5-19-2010


2007-12 Felkey

 Effective 7-2-2007

2007-01 Jaber

 Effective 2-5-2007

2006-22 Johnson Road

 Effective 10-23-2006

2006-06 Jackson

 Effective 5-1-2006

2006-01 Alexander/Johnson

 Effective 4-3-2006


2005-09 Finn Hill 2

 Effective 6-22-2005

2005-07 North Kitsap Self Storage

 Effective 3-21-2005

2005-05 Baywatch

 Effective 2-14-2005

2005-04 Wells

 Effective 1-31-2005


2005-03 South Viking Avenue

 Effective 1-24-2005

2004-25 Bergquist

 Effective 1-3-2005


2004-22 Finn Hill

 Effective 12-6-2004

2004-21 North Viking Avenue UGA

 Effective 11-29-2004


2004-18 Eisses

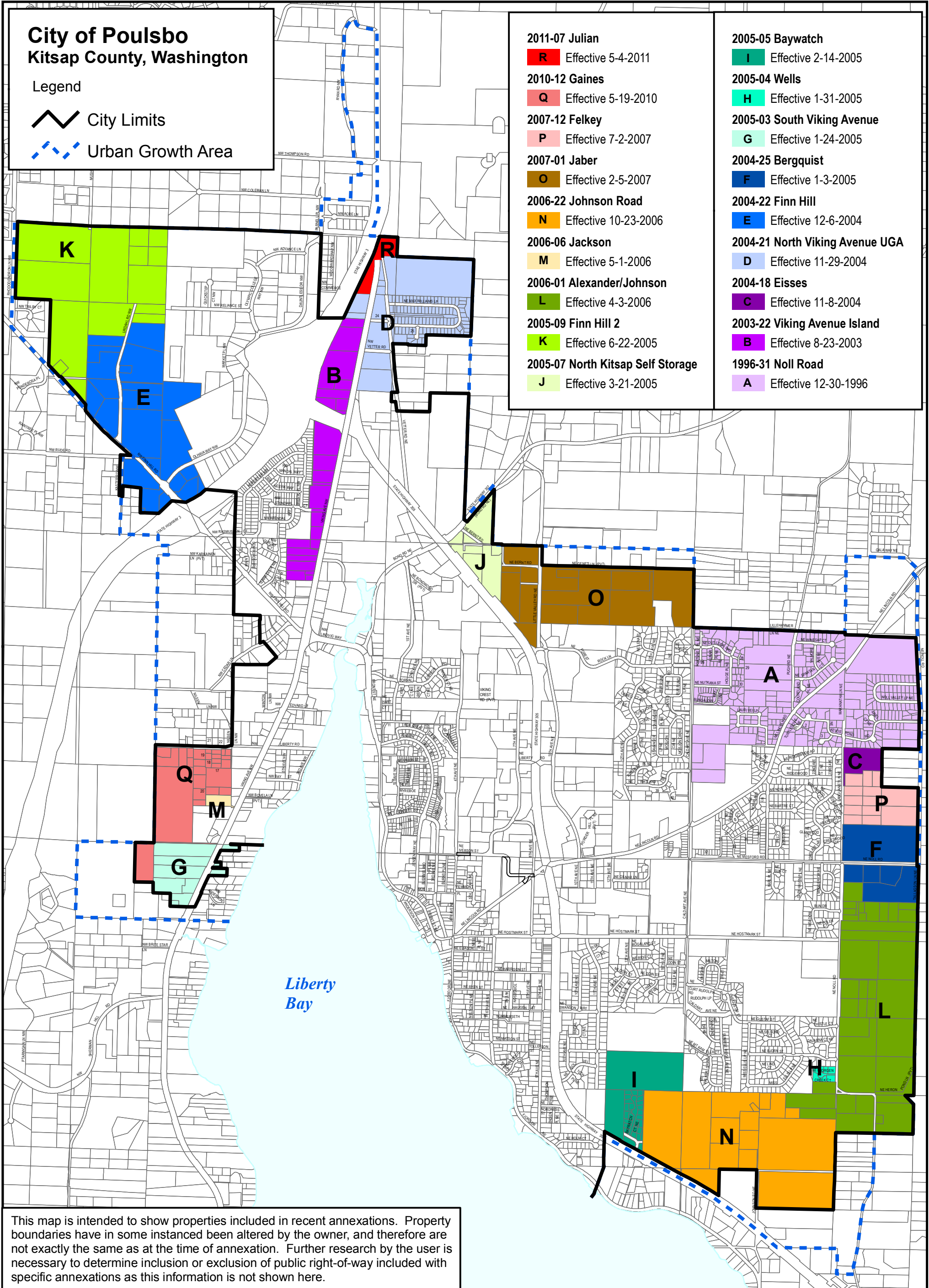
 Effective 11-8-2004

2003-22 Viking Avenue Island

 Effective 8-23-2003

1996-31 Noll Road

 Effective 12-30-1996



This map is intended to show properties included in recent annexations. Property boundaries have in some instances been altered by the owner, and therefore are not exactly the same as at the time of annexation. Further research by the user is necessary to determine inclusion or exclusion of public right-of-way included with specific annexations as this information is not shown here.

