










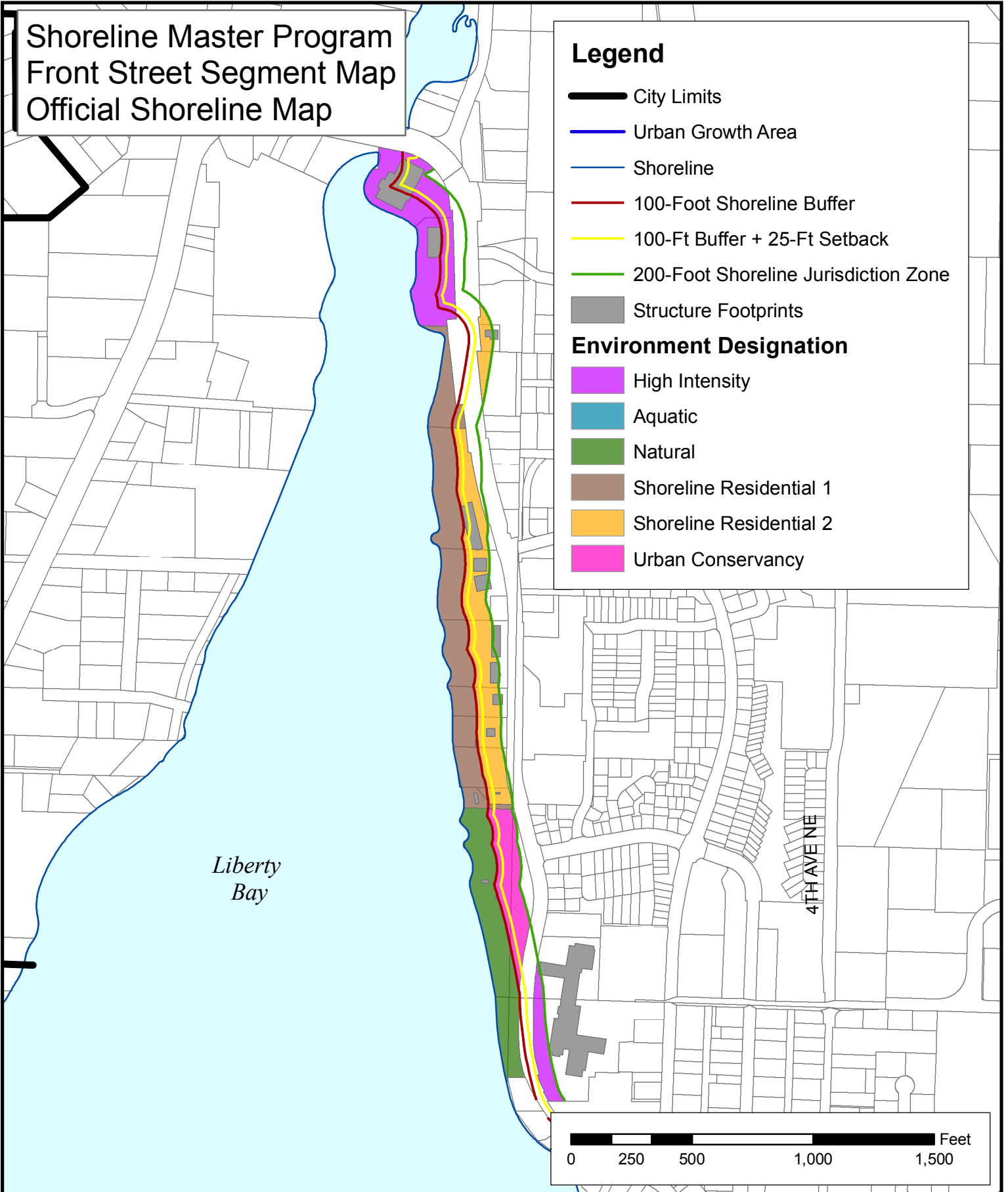
Shoreline Master Program
 Front Street Segment Map
 Official Shoreline Map

Legend

-  City Limits
-  Urban Growth Area
-  Shoreline
-  100-Foot Shoreline Buffer
-  100-Ft Buffer + 25-Ft Setback
-  200-Foot Shoreline Jurisdiction Zone

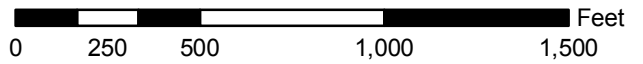
Environment Designation

-  High Intensity
-  Aquatic
-  Natural
-  Shoreline Residential 1
-  Shoreline Residential 2
-  Urban Conservancy



Liberty Bay

4TH AVENUE NE



Primary Map Sources & Original Scales: Kitsap County Assessor's Tax Maps 1:12,000, Kitsap County IT, GIS Division. (Downloaded May 2011), Building Footprints, Kitsap County GIS. (Downloaded 10/16/09, updated by Poulsbo GIS).

City of Poulsbo Planning Department GIS
 Printed on March 9, 2012



This shoreline map series is intended for general shoreline planning. These maps are schematic representations of physical features, infrastructure, and land ownership boundaries. The map information was derived from available public records and existing sources, not from surveys. Studies may be necessary with project review to verify information.