











CITY OF POULSBO
Kitsap County, Washington

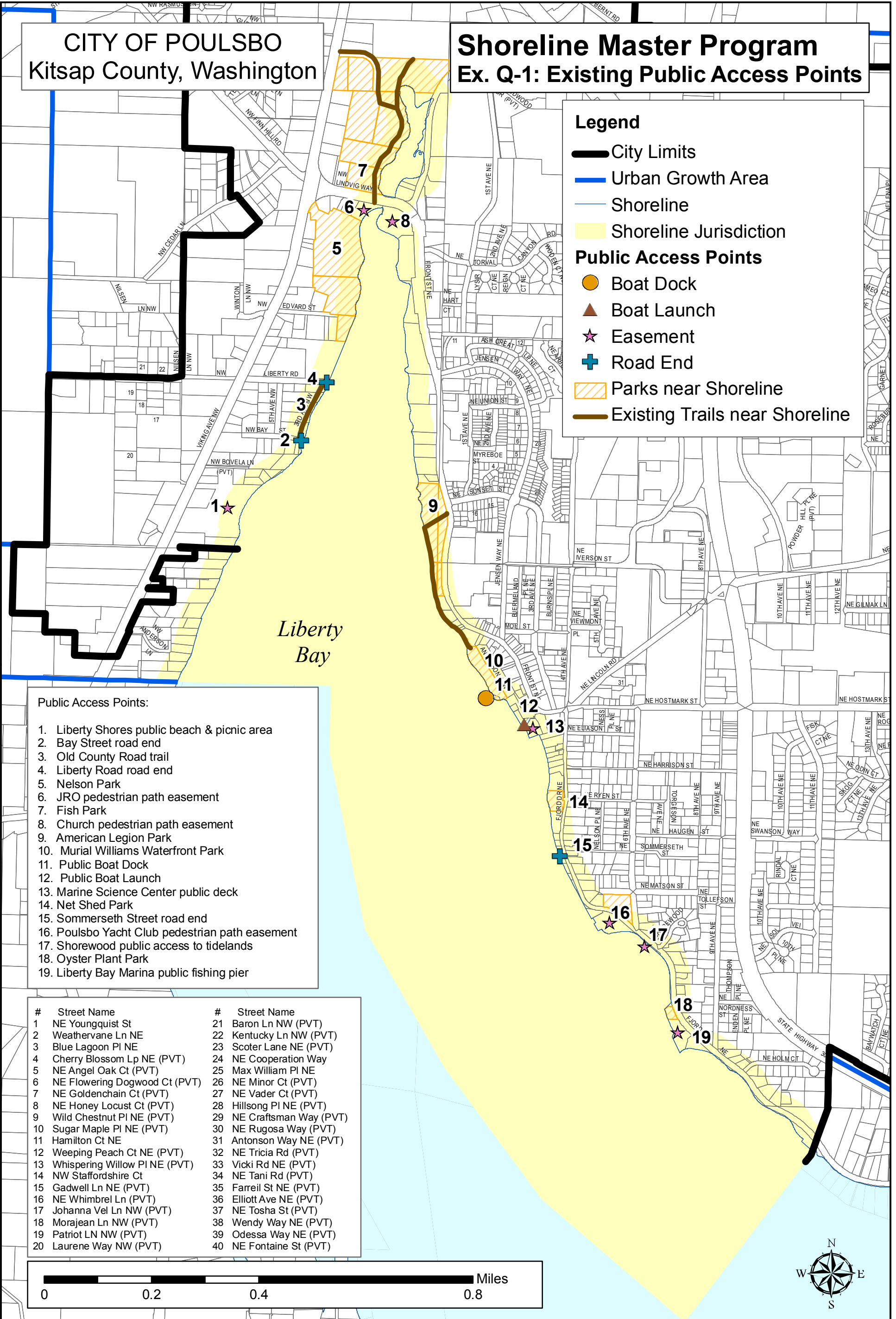
Shoreline Master Program
Ex. Q-1: Existing Public Access Points

Legend

-  City Limits
-  Urban Growth Area
-  Shoreline
-  Shoreline Jurisdiction

Public Access Points


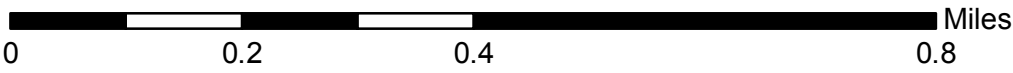
-  Boat Dock
-  Boat Launch
-  Easement
-  Road End
-  Parks near Shoreline
-  Existing Trails near Shoreline



Public Access Points:

1. Liberty Shores public beach & picnic area
2. Bay Street road end
3. Old County Road trail
4. Liberty Road road end
5. Nelson Park
6. JRO pedestrian path easement
7. Fish Park
8. Church pedestrian path easement
9. American Legion Park
10. Murial Williams Waterfront Park
11. Public Boat Dock
12. Public Boat Launch
13. Marine Science Center public deck
14. Net Shed Park
15. Sommerseth Street road end
16. Poulsbo Yacht Club pedestrian path easement
17. Shorewood public access to tidelands
18. Oyster Plant Park
19. Liberty Bay Marina public fishing pier

#	Street Name	#	Street Name
1	NE Youngquist St	21	Baron Ln NW (PVT)
2	Weathervane Ln NE	22	Kentucky Ln NW (PVT)
3	Blue Lagoon Pl NE	23	Scoter Lane NE (PVT)
4	Cherry Blossom Lp NE (PVT)	24	NE Cooperation Way
5	NE Angel Oak Ct (PVT)	25	Max William Pl NE
6	NE Flowering Dogwood Ct (PVT)	26	NE Minor Ct (PVT)
7	NE Goldenchain Ct (PVT)	27	NE Vader Ct (PVT)
8	NE Honey Locust Ct (PVT)	28	Hillsong Pl NE (PVT)
9	Wild Chestnut Pl NE (PVT)	29	NE Craftsman Way (PVT)
10	Sugar Maple Pl NE (PVT)	30	NE Rugosa Way (PVT)
11	Hamilton Ct NE	31	Antonson Way NE (PVT)
12	Weeping Peach Ct NE (PVT)	32	NE Tricia Rd (PVT)
13	Whispering Willow Pl NE (PVT)	33	Vicki Rd NE (PVT)
14	NW Staffordshire Ct	34	NE Tani Rd (PVT)
15	Gadwell Ln NE (PVT)	35	Farrell St NE (PVT)
16	NE Whimbrel Ln (PVT)	36	Elliott Ave NE (PVT)
17	Johanna Vel Ln NW (PVT)	37	NE Tosha St (PVT)
18	Morajeane Ln NW (PVT)	38	Wendy Way NE (PVT)
19	Patriot Ln NW (PVT)	39	Odessa Way NE (PVT)
20	Laurene Way NW (PVT)	40	NE Fontaine St (PVT)



Primary Map Sources & Original Scales:
Kitsap County Assessor's Tax Maps 1:12,000, Kitsap County IT, GIS Division. (Downloaded May 2011)
Kitsap County Assessor's Land Use Table, updated by the City of Poulsbo Planning Department (Downloaded July 8, 2009)

This shoreline map series is intended for general shoreline planning. These maps are schematic representations of physical features, infrastructure, and land ownership boundaries. The map information was derived from available public records and existing sources, not from surveys. Studies may be necessary with project review to verify information.