




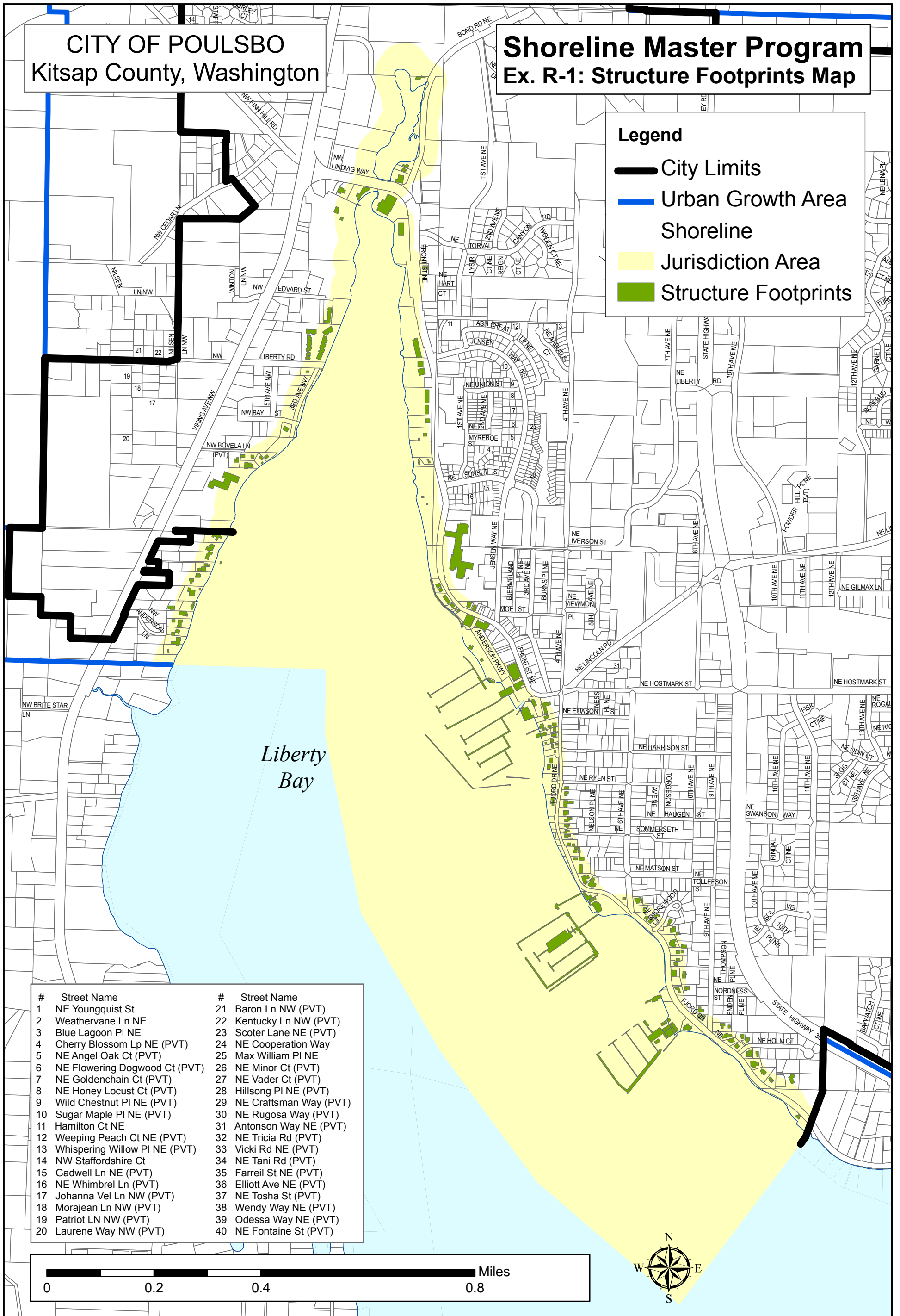


CITY OF POULSBO
Kitsap County, Washington

Shoreline Master Program
Ex. R-1: Structure Footprints Map

Legend

-  City Limits
-  Urban Growth Area
-  Shoreline
-  Jurisdiction Area
-  Structure Footprints



Liberty Bay

| # | Street Name | # | Street Name |
|----|-------------------------------|----|------------------------|
| 1 | NE Youngquist St | 21 | Baron Ln NW (PVT) |
| 2 | Weatherlane Ln NE | 22 | Kentucky Ln NW (PVT) |
| 3 | Blue Lagoon PI NE | 23 | Scoter Lane NE (PVT) |
| 4 | Cherry Blossom Lp NE (PVT) | 24 | NE Cooperation Way |
| 5 | NE Angel Oak Ct (PVT) | 25 | Max William PI NE |
| 6 | NE Flowering Dogwood Ct (PVT) | 26 | NE Minor Ct (PVT) |
| 7 | NE Goldenchain Ct (PVT) | 27 | NE Vader Ct (PVT) |
| 8 | NE Honey Locust Ct (PVT) | 28 | Hillsong PI NE (PVT) |
| 9 | Wild Chestnut PI NE (PVT) | 29 | NE Craftsman Way (PVT) |
| 10 | Sugar Maple PI NE (PVT) | 30 | NE Rugosa Way (PVT) |
| 11 | Hamilton Ct NE | 31 | Antonson Way NE (PVT) |
| 12 | Weeping Peach Ct NE (PVT) | 32 | NE Tricia Rd (PVT) |
| 13 | Whispering Willow PI NE (PVT) | 33 | Vicki Rd NE (PVT) |
| 14 | NW Staffordshire Ct | 34 | NE Tani Rd (PVT) |
| 15 | Gadwell Ln NE (PVT) | 35 | Farreil St NE (PVT) |
| 16 | NE Whimbrel Ln (PVT) | 36 | Elliott Ave NE (PVT) |
| 17 | Johanna Vel Ln NW (PVT) | 37 | NE Tosha St (PVT) |
| 18 | Morajeane Ln NW (PVT) | 38 | Wendy Way NE (PVT) |
| 19 | Patriot LN NW (PVT) | 39 | Odessa Way NE (PVT) |
| 20 | Laurene Way NW (PVT) | 40 | NE Fontaine St (PVT) |



Primary Map Sources & Original Scales:
 Kitsap County Assessor's Tax Maps 1:12,000, Kitsap County IT, GIS Division.
 (Downloaded May 2011)
 Kitsap County Building Footprints, updated by the City of Poulsbo
 Planning Department (Downloaded October 26, 2009)

This shoreline map series is intended for general shoreline planning. These maps are schematic representations of physical features, infrastructure, and land ownership boundaries. The map information was derived from available public records and existing sources, not from surveys. Studies may be necessary with project review to verify information.