





CITY OF POULSBO
Kitsap County, Washington

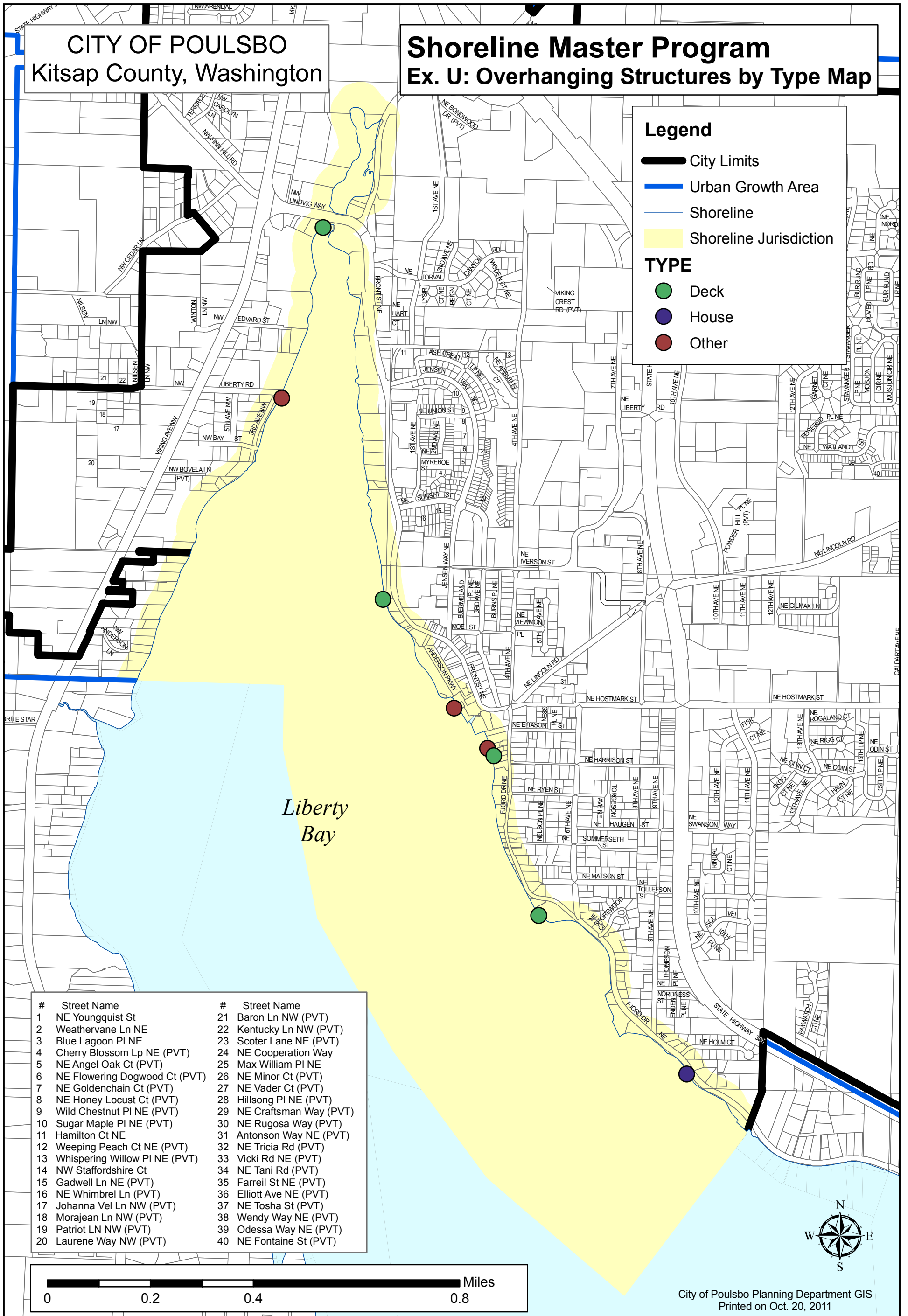
Shoreline Master Program
Ex. U: Overhanging Structures by Type Map

Legend

-  City Limits
-  Urban Growth Area
-  Shoreline
-  Shoreline Jurisdiction

TYPE

-  Deck
-  House
-  Other



#	Street Name	#	Street Name
1	NE Youngquist St	21	Baron Ln NW (PVT)
2	Weatherlane Ln NE	22	Kentucky Ln NW (PVT)
3	Blue Lagoon PI NE	23	Scoter Lane NE (PVT)
4	Cherry Blossom Lp NE (PVT)	24	NE Cooperation Way
5	NE Angel Oak Ct (PVT)	25	Max William PI NE
6	NE Flowering Dogwood Ct (PVT)	26	NE Minor Ct (PVT)
7	NE Goldenchain Ct (PVT)	27	NE Vader Ct (PVT)
8	NE Honey Locust Ct (PVT)	28	Hillsong PI NE (PVT)
9	Wild Chestnut PI NE (PVT)	29	NE Craftsman Way (PVT)
10	Sugar Maple PI NE (PVT)	30	NE Rugosa Way (PVT)
11	Hamilton Ct NE	31	Antonson Way NE (PVT)
12	Weeping Peach Ct NE (PVT)	32	NE Tricia Rd (PVT)
13	Whispering Willow PI NE (PVT)	33	Vicki Rd NE (PVT)
14	NW Staffordshire Ct	34	NE Tani Rd (PVT)
15	Gadwell Ln NE (PVT)	35	Farreil St NE (PVT)
16	NE Whimbrel Ln (PVT)	36	Elliott Ave NE (PVT)
17	Johanna Vel Ln NW (PVT)	37	NE Tosha St (PVT)
18	Morajeane Ln NW (PVT)	38	Wendy Way NE (PVT)
19	Patriot LN NW (PVT)	39	Odessa Way NE (PVT)
20	Laurene Way NW (PVT)	40	NE Fontaine St (PVT)

City of Poulsbo Planning Department GIS
Printed on Oct. 20, 2011

Primary Map Sources & Original Scales:
Kitsap County Assessor's Tax Maps 1:12,000, Kitsap County IT, GIS Division. (Downloaded May 2011)
Overhanging Structures, Eastern Kitsap Nearshore Inventory Data, Kitsap County Community Development, GIS Division. (Collected Summer-Fall of 2007, Downloaded October 26, 2009)

This map was created from existing map sources, as well as field inventories of certain shoreline features. Determination of fitness for use lies with the user, as does the responsibility for understanding the accuracy and limitations of this data. While great care was taken in using the most current map sources available, there is no guarantee or warranty to its accuracy as to labeling, placement or location of any geographic feature present within this data. These data are intended for informational purposes only, and should not be considered authoritative for engineering, navigational, surveying, and other site-specific uses. City of Poulsbo and Kitsap County assume no legal liability arising from the use of this data in a manner not consistent with the original intent. In no event shall City of Poulsbo or Kitsap County be liable for damages of any kind, including loss of anticipated benefits arising from the use of this data. THIS MAP IS NOT A SUBSTITUTE FOR FIELD SURVEY.