




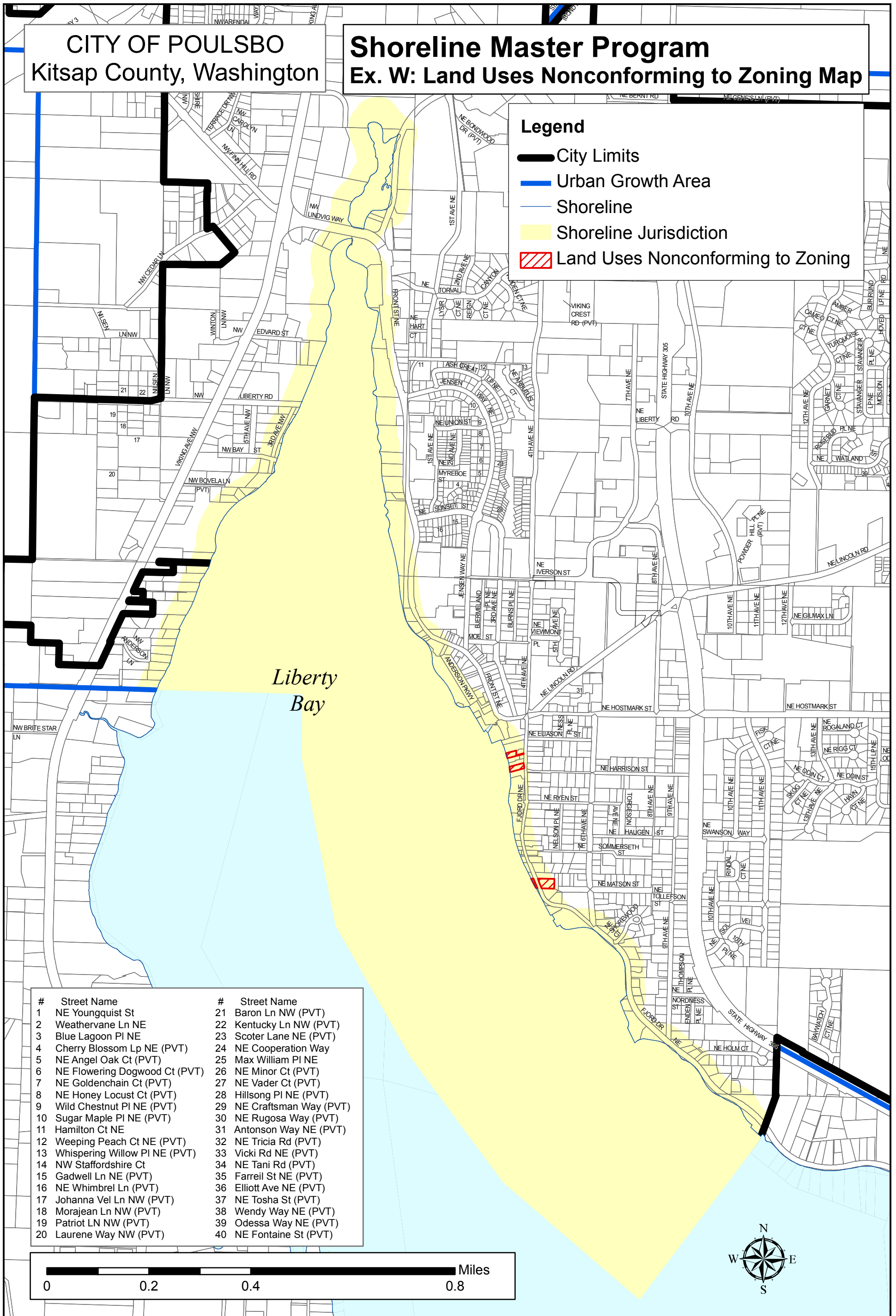


CITY OF POULSBO
Kitsap County, Washington

Shoreline Master Program
Ex. W: Land Uses Nonconforming to Zoning Map



Legend

-  City Limits
-  Urban Growth Area
-  Shoreline
-  Shoreline Jurisdiction
-  Land Uses Nonconforming to Zoning



Liberty Bay

#	Street Name	#	Street Name
1	NE Youngquist St	21	Baron Ln NW (PVT)
2	Weathervane Ln NE	22	Kentucky Ln NW (PVT)
3	Blue Lagoon Pl NE	23	Scoter Lane NE (PVT)
4	Cherry Blossom Lp NE (PVT)	24	NE Cooperation Way
5	NE Angel Oak Ct (PVT)	25	Max William Pl NE
6	NE Flowering Dogwood Ct (PVT)	26	NE Minor Ct (PVT)
7	NE Goldenchain Ct (PVT)	27	NE Vader Ct (PVT)
8	NE Honey Locust Ct (PVT)	28	Hillsong Pl NE (PVT)
9	Wild Chestnut Pl NE (PVT)	29	NE Craftsman Way (PVT)
10	Sugar Maple Pl NE (PVT)	30	NE Rugosa Way (PVT)
11	Hamilton Ct NE	31	Antonson Way NE (PVT)
12	Weeping Peach Ct NE (PVT)	32	NE Tricia Rd (PVT)
13	Whispering Willow Pl NE (PVT)	33	Vicki Rd NE (PVT)
14	NW Staffordshire Ct	34	NE Tani Rd (PVT)
15	Gadwell Ln NE (PVT)	35	Farrell St NE (PVT)
16	NE Whimbrel Ln (PVT)	36	Elliott Ave NE (PVT)
17	Johanna Vel Ln NW (PVT)	37	NE Tosha St (PVT)
18	Morajeane Ln NW (PVT)	38	Wendy Way NE (PVT)
19	Patriot Ln NW (PVT)	39	Odessa Way NE (PVT)
20	Laurene Way NW (PVT)	40	NE Fontaine St (PVT)



Primary Map Sources & Original Scales:
 Kitsap County Assessor's Tax Maps 1:12,000, Kitsap County IT, GIS Division.
 (Downloaded May 2011)
 Kitsap County Assessor's Land Use Table, updated by the City of Poulsbo
 Planning Department (Downloaded July 8, 2009)

This shoreline map series is intended for general shoreline planning. These maps are schematic representations of physical features, infrastructure, and land ownership boundaries. The map information was derived from available public records and existing sources, not from surveys. Studies may be necessary with project review to verify information.