

POULSBO DISTRIBUTION SCHEDULE

ORDINANCE NO. 2010-21


SUBJECT: Update of Flood Hazard Study and Maps

CONFORM AS TO DATES & SIGNATURES

- (X) Filed with the City Clerk: 09/23/2010
- (X) Passed by the City Council: 10/06/2010
- (X) Signature of Mayor
- (X) Signature of City Clerk
- (X) Publication: 10/15/2010
- (X) Effective: 10/20/2010
- () Recorded: N/A

DISTRIBUTED COPIES AS FOLLOWS:

- (X) NK Herald: Emailed by jb
- (1) Ordinance Book (copy)
- (X) Code Publishing - via email if in electronic format
- () City Attorney
- () Civil Service Commission and/or Sec/Chief Examiner
- () Clerk's Department:
- () City Council
- () Finance:
- (X) Posted to Library Drive and Website



City Clerk

October 29, 2010
Date

ORDINANCE NO. 2010-21

AN ORDINANCE OF THE CITY OF POULSBO, WASHINGTON, REVISING SECTION 15.24.040 OF THE POULSBO MUNICIPAL CODE TO REFLECT UPDATED FLOOD HAZARD STUDY AND MAPS; AND FIXING A TIME WHEN THE SAME SHALL BECOME EFFECTIVE.

WHEREAS, the regulation and management of construction and development activities in flood hazard areas is a function of the City of Poulsbo; and

WHEREAS, the City of Poulsbo Municipal Code lists the relevant FEMA flood hazard study and associated maps adopted by the City of Poulsbo; and

WHEREAS, The City of Poulsbo has adopted the updated FEMA flood hazard study and associated maps; NOW THEREFORE,

THE CITY COUNCIL OF THE CITY OF POULSBO, WASHINGTON, DO ORDAIN AS FOLLOWS:

Section 1. Floodplain Management. Section 15.24.040 of the Poulsbo Municipal Code is hereby revised to read as follows:

Revise Section 15.24.040 to read as follows:

15.24.040 Flood hazard areas established

The areas of special flood hazard identified by the Federal Insurance Administration in a scientific and engineering report entitled The Flood Insurance Study for Kitsap County and Incorporated Areas, dated November 4, 2010 and any revisions thereto, with accompanying Flood Insurance Rate Maps and any revisions thereto, are adopted by reference and declared to be a part of this section as if set out fully in this section.

Section 2. Severability. If any section, sentence, clause or phrase of this ordinance or any code section adopted or amended hereby should be held to be invalid or unconstitutional by a court of competent jurisdiction, such invalidity or unconstitutionality shall not affect the validity or constitutionality of any other section, sentence, clause or phrase of this ordinance or any code section adopted or amended hereby.


Section 3. Effective Date. This ordinance shall take effect and be in full force five (5) days after publication of the attached summary, which is hereby approved.

APPROVED:



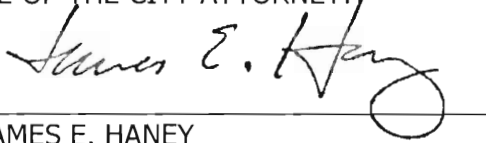
MAYOR, REBECCA ERICKSON

ATTEST/AUTHENTICATED:



CITY CLERK, JILL A. BOLTZ CMC

APPROVED AS TO FORM:
OFFICE OF THE CITY ATTORNEY:

BY 

JAMES E. HANEY

FILED WITH THE CITY CLERK: 10/04/2010
PASSED BY THE CITY COUNCIL: 10/20/2010
PUBLISHED: 10/22/2010
EFFECTIVE DATE: 11/03/2010
ORDINANCE NO. 2010-21

SUMMARY OF ORDINANCE NO. 2010-21


of the City of Poulsbo, Washington

On the 20th day of October, 2010, the City Council of the City of Poulsbo passed Ordinance No. 2010-21. A summary of the content of said ordinance, consisting of the title, provides as follows:

AN ORDINANCE OF THE CITY OF POULSBO, WASHINGTON, REVISING SECTION 15.24.040 OF THE POULSBO MUNICIPAL CODE TO REFLECT UPDATED FLOOD HAZARD STUDY AND MAPS; AND FIXING A TIME WHEN THE SAME SHALL BECOME EFFECTIVE.

The full text of this Ordinance will be mailed upon request.

DATED this 20th day of October, 2010.


CITY CLERK, JILL A. BOLTZ CMC
