








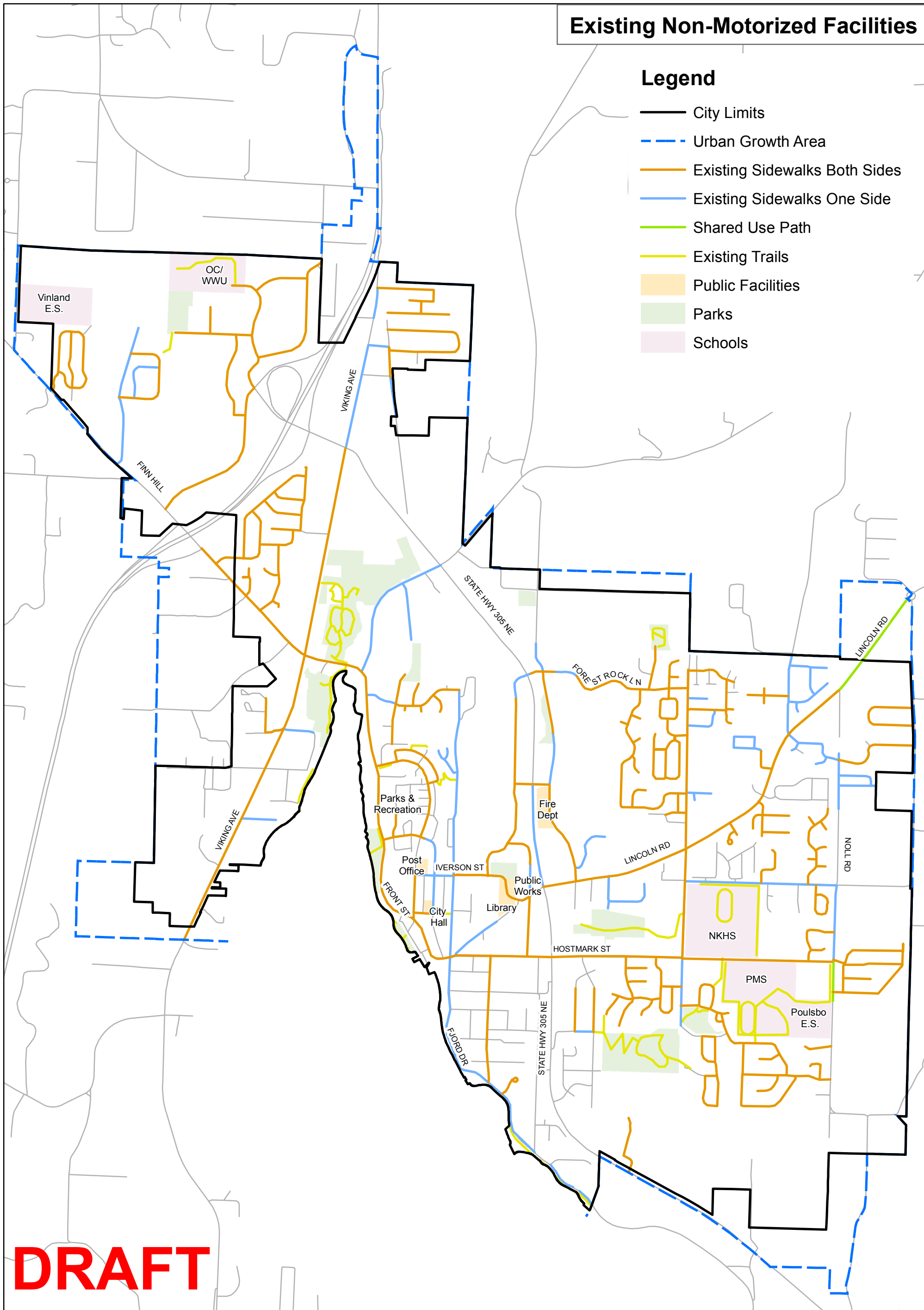



# Existing Non-Motorized Facilities

## Legend

-  City Limits
-  Urban Growth Area
-  Existing Sidewalks Both Sides
-  Existing Sidewalks One Side
-  Shared Use Path
-  Existing Trails
-  Public Facilities
-  Parks
-  Schools



**DRAFT**



DRAFT MAP  
 Created by  
 City of Poulsbo GIS  
 June 2018

This map is intended for general purposes. Maps are schematic representations of physical features, infrastructure, and land ownership boundaries. The information was derived from available public records and existing sources, not from surveys.