
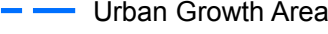



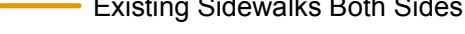

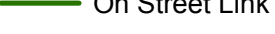






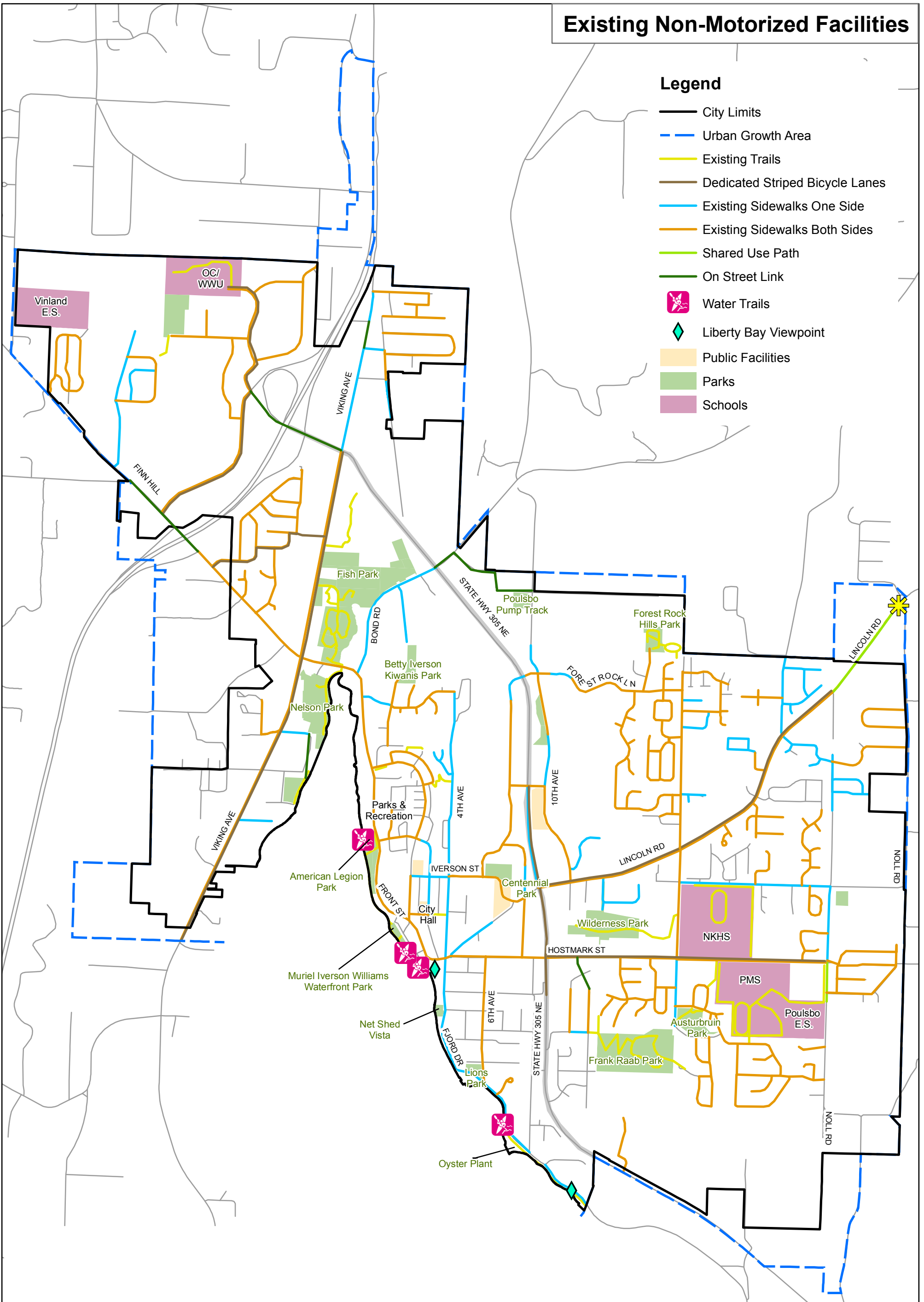


# Existing Non-Motorized Facilities

## Legend

-  City Limits
-  Urban Growth Area
-  Existing Trails
-  Dedicated Striped Bicycle Lanes
-  Existing Sidewalks One Side
-  Existing Sidewalks Both Sides
-  Shared Use Path
-  On Street Link
-  Water Trails
-  Liberty Bay Viewpoint
-  Public Facilities
-  Parks
-  Schools



Created by  
City of Poulsbo GIS  
August 2018

This map is intended for general purposes. Maps are schematic representations of physical features, infrastructure, and land ownership boundaries. The information was derived from available public records and existing sources, not from surveys.