













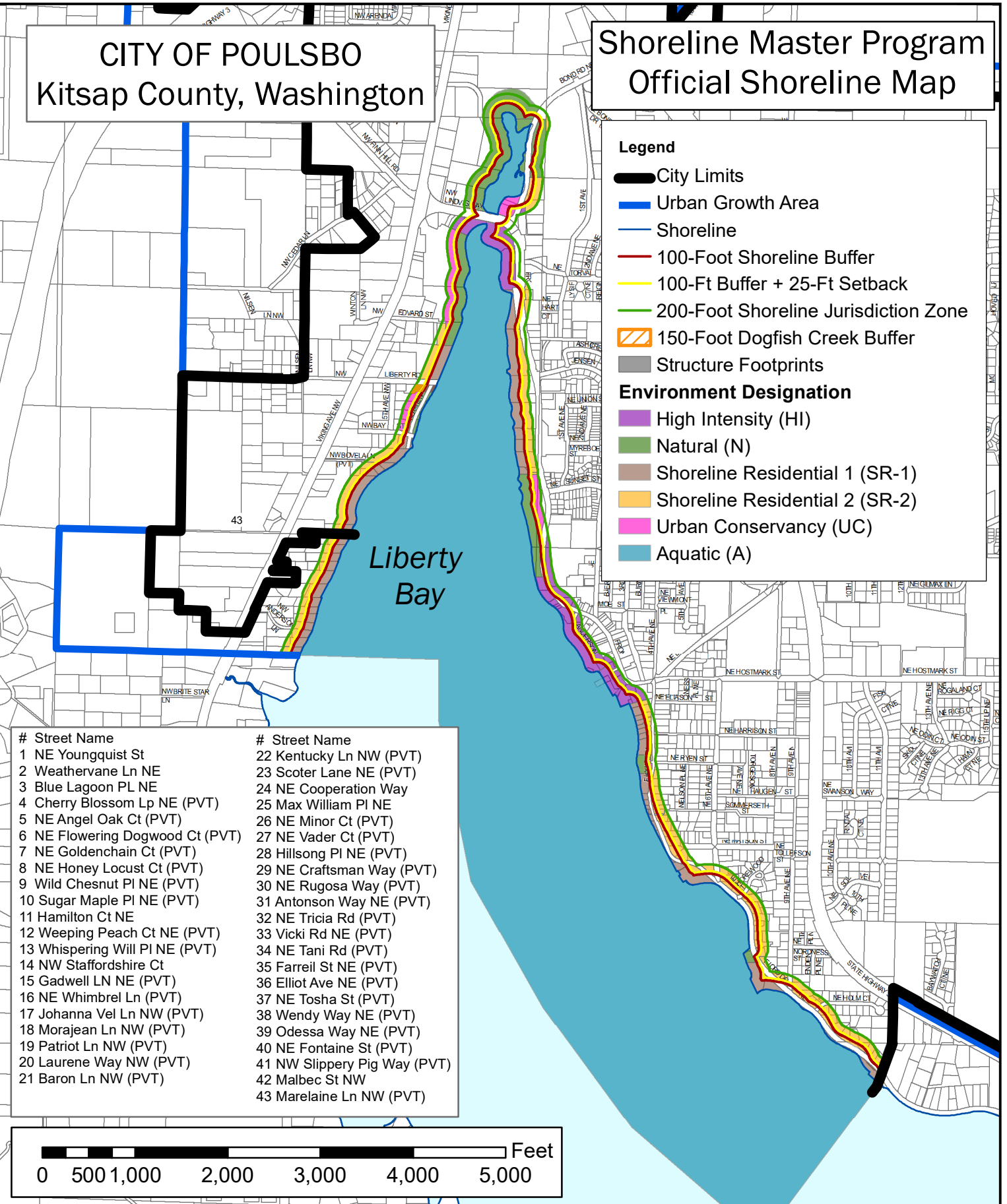


# CITY OF POULSBO Kitsap County, Washington

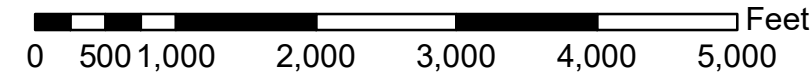
# Shoreline Master Program Official Shoreline Map

### Legend

-  City Limits
  -  Urban Growth Area
  -  Shoreline
  -  100-Foot Shoreline Buffer
  -  100-Ft Buffer + 25-Ft Setback
  -  200-Foot Shoreline Jurisdiction Zone
  -  150-Foot Dogfish Creek Buffer
  -  Structure Footprints
- ### Environment Designation
-  High Intensity (HI)
  -  Natural (N)
  -  Shoreline Residential 1 (SR-1)
  -  Shoreline Residential 2 (SR-2)
  -  Urban Conservancy (UC)
  -  Aquatic (A)

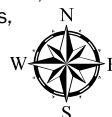


#	Street Name	#	Street Name
1	NE Youngquist St	22	Kentucky Ln NW (PVT)
2	Weathervane Ln NE	23	Scoter Lane NE (PVT)
3	Blue Lagoon PL NE	24	NE Cooperation Way
4	Cherry Blossom Lp NE (PVT)	25	Max William PI NE
5	NE Angel Oak Ct (PVT)	26	NE Minor Ct (PVT)
6	NE Flowering Dogwood Ct (PVT)	27	NE Vader Ct (PVT)
7	NE Goldenchain Ct (PVT)	28	Hillsong PI NE (PVT)
8	NE Honey Locust Ct (PVT)	29	NE Craftsman Way (PVT)
9	Wild Chesnut PI NE (PVT)	30	NE Rugosa Way (PVT)
10	Sugar Maple PI NE (PVT)	31	Antonson Way NE (PVT)
11	Hamilton Ct NE	32	NE Tricia Rd (PVT)
12	Weeping Peach Ct NE (PVT)	33	Vicki Rd NE (PVT)
13	Whispering Will PI NE (PVT)	34	NE Tani Rd (PVT)
14	NW Staffordshire Ct	35	Farrell St NE (PVT)
15	Gadwell LN NE (PVT)	36	Elliot Ave NE (PVT)
16	NE Whimbrel Ln (PVT)	37	NE Tosha St (PVT)
17	Johanna Vel Ln NW (PVT)	38	Wendy Way NE (PVT)
18	Morajean Ln NW (PVT)	39	Odessa Way NE (PVT)
19	Patriot Ln NW (PVT)	40	NE Fontaine St (PVT)
20	Laurene Way NW (PVT)	41	NW Slippery Pig Way (PVT)
21	Baron Ln NW (PVT)	42	Malbec St NW
		43	Marelaine Ln NW (PVT)



Primary Map Sources & Original Scales: Kitsap County Assessor's Tax Maps 1:12,000, Kitsap County IT, GIS Division. (Downloaded December 2020), Building Footprints, Kitsap County GIS. (Downloaded December 2020).

City of Poulsbo Planning Department GIS  
Printed on February 2021



This shoreline map series is intended for general shoreline planning. These maps are schematic representations of physical features, infrastructure, and land ownership boundaries. The map information was derived from available public records and existing sources, not from surveys. Studies may be necessary with project review to verify information.