

PARK to PARK LOOP

Distance : 1.56 mile


Elevation Gain : 239'


Trail Type: Paved/Wooded Trail /Dirt


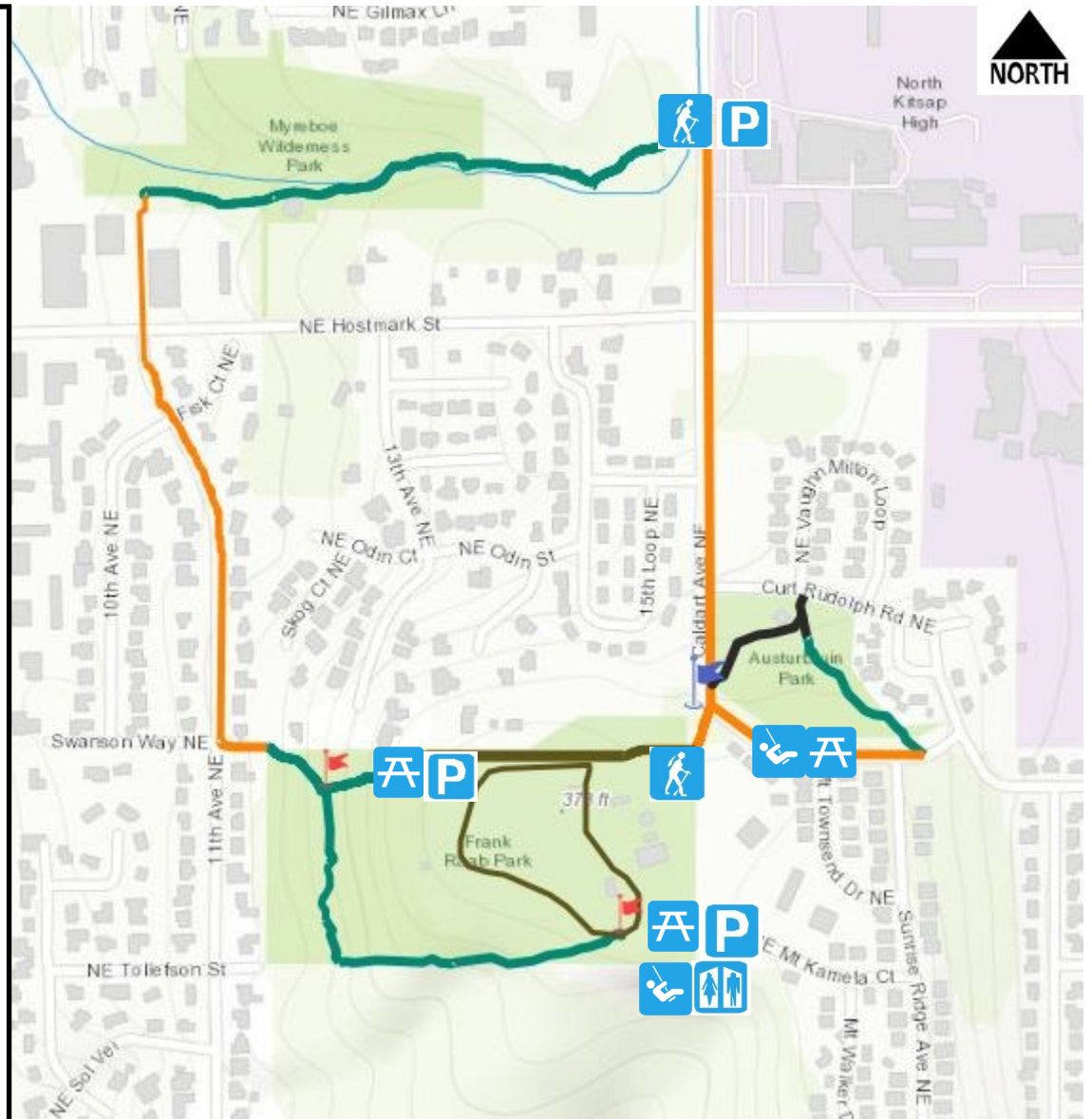
The Park to Park loop is a trail that connects Raab Park and Wilderness Park. The path is half paved and half wilderness with some challenging elevation gains through the park areas and along Caldart Avenue. Although this loop can be accessed from several points, the best trail access points are located at Raab Park or by parking at North Kitsap High School and crossing Caldart Avenue to access the Wilderness Park Trailhead.

For additional distance and variety add the Crossroads Rotary Trail, walk the 1/3 mile internal Raab Park perimeter trail, or visit nearby Austurbruin Park.

- | | | | |
|---|---------------|---|--------------|
|  | Wooded Trail |  | Parking |
|  | Paved Trail |  | Trail Access |
|  | Dirt Trail |  | Picnic Area |
|  | Dogfish Creek |  | Playground |
|  | Asphalt Trail |  | Restrooms |

 Start/End Crossroads Rotary Trail
(.25 mile / 102' elevation gain)

 Start/End Austurbruin Trail
(.40 mile/ 53' elevation gain)



Sources: Esri, HERE, Garmin, Intermap, increment P Corp., GEBCO, USGS, FAO, NPS, NRCAN, GeoBase, IGN, Kadaster NL, Ordnance Survey, Esri